109 km around Moscow

2013.10.10 – 12.10.Artplay, Moscow

One-channel video
Duration: 1h 42' 00"
Thanks to Sergey Pudalov for assistance


All roads lead to Moscow. To prove this fact it is enough to look at any map.

"How to pass by Moscow?" a favorite question which arises a hundred times a day on many forums and Q&A boards under different topics – from traveling to commercial transportation. "By MKAD." It is the most frequent answer, despite endless traffic jams, complicated interchanges and the fear of maypolls.


The first highway in the country, Moscow automobile ring road (MKAD), has determined city boundaries for many years.


A special elite zone was formed inside it, protected by necessary residence permits. Neither boundaries extensions in the mid-60s, nor New Moscow territories joined in 2011 could tackle the existing convention. The symbolic boundary is set on the ring road as it was before.



Every day half a million vehicles passes through Moscow. The majority of their passengers have never visited the city before and will not do it in the nearest future anytime. The only thing they observe from cars and buses is a mix of light mass, white cubes of power stations, shopping malls, dormitory suburbs, and an endless forest belt.


















109 km around Moscow

Share

Facebook Twitter X Tumblr Pinterest Email Print

← Previous

Next →

No rights reserved for non-commercial use